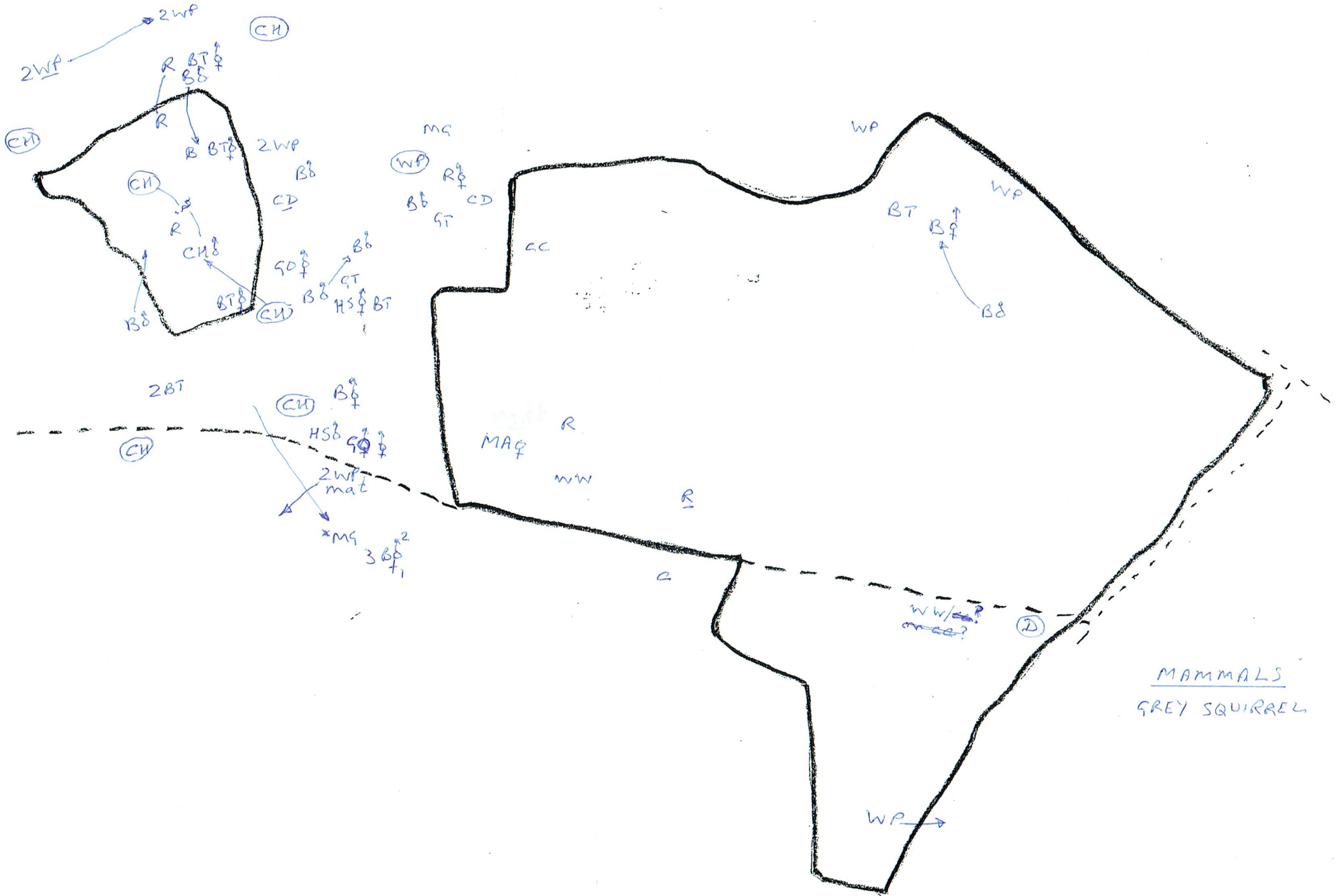


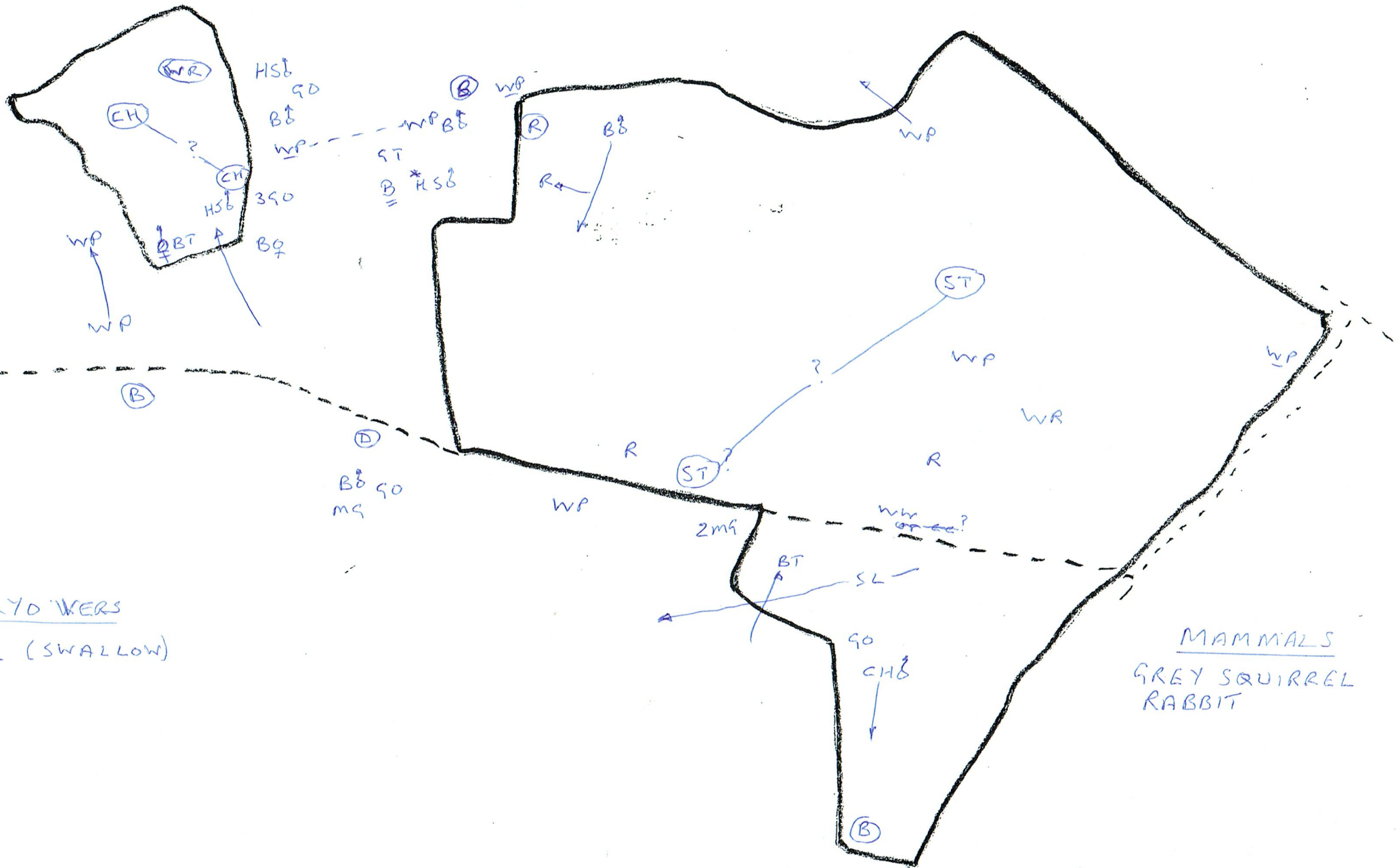
A hand-drawn map on a white background. The map consists of a large, irregularly shaped area outlined in black. Inside this area, there is a smaller, roughly oval-shaped region outlined in red. This red-outlined region contains the text "AREA OF SPARSE LIGHT. THEREFORE LITTLE GROUND COVER" written in red capital letters. To the left of the main map, there is a separate, smaller irregular shape also outlined in black. A dashed black line runs horizontally across the lower portion of the main map, starting from the left edge and ending near the bottom right corner.

AREA OF
SPARSE LIGHT.
THEREFORE LITTLE
GROUND COVER



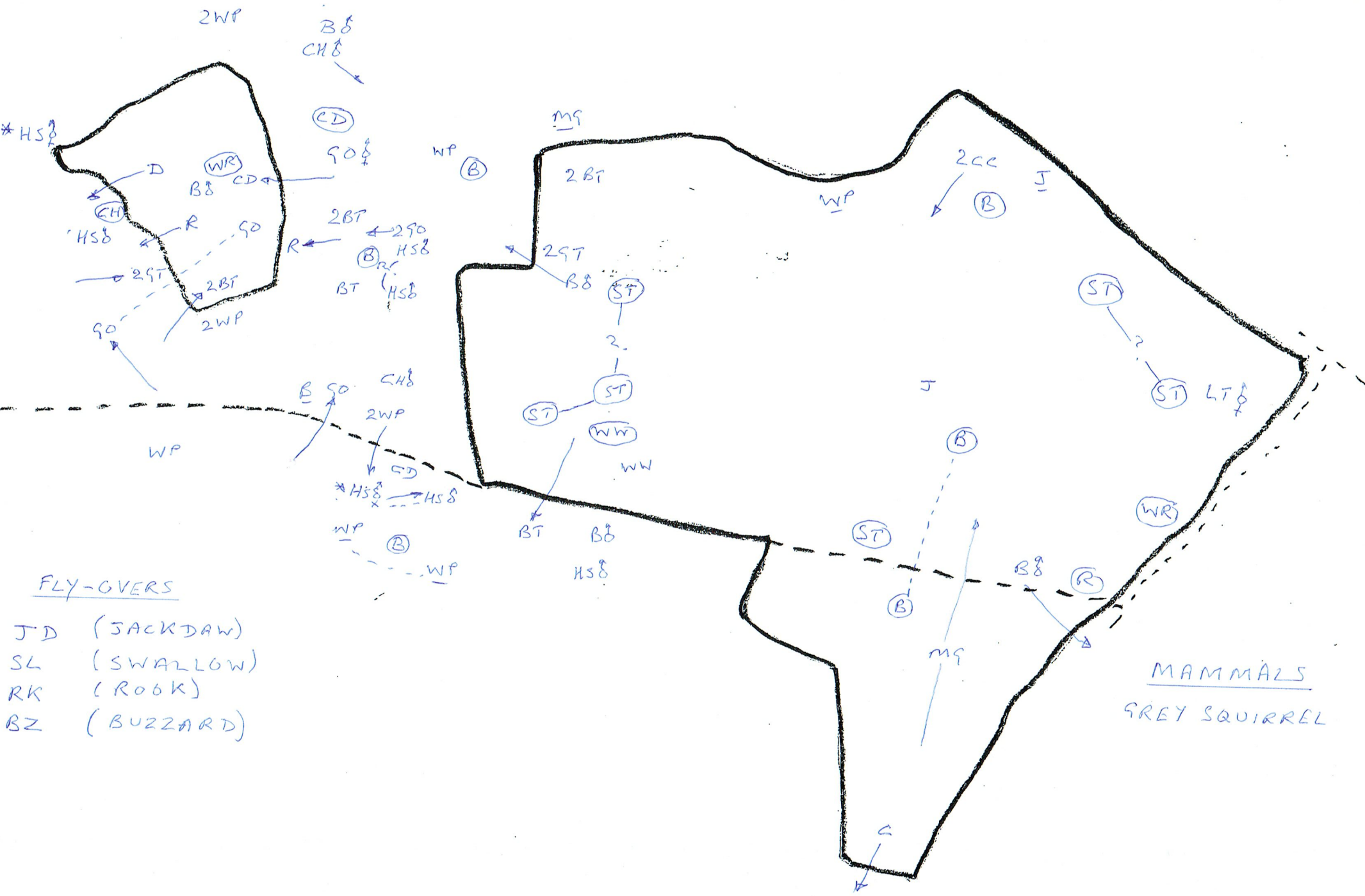
MAMMALS
GREY SQUIRREL

HISHER TREMARCOMBE COMMON BIRD CENSUS VISIT B 8/4/14



FLYING BIRDS
SL (SWALLOW)

MAMMALS
GREY SQUIRREL
RABBIT

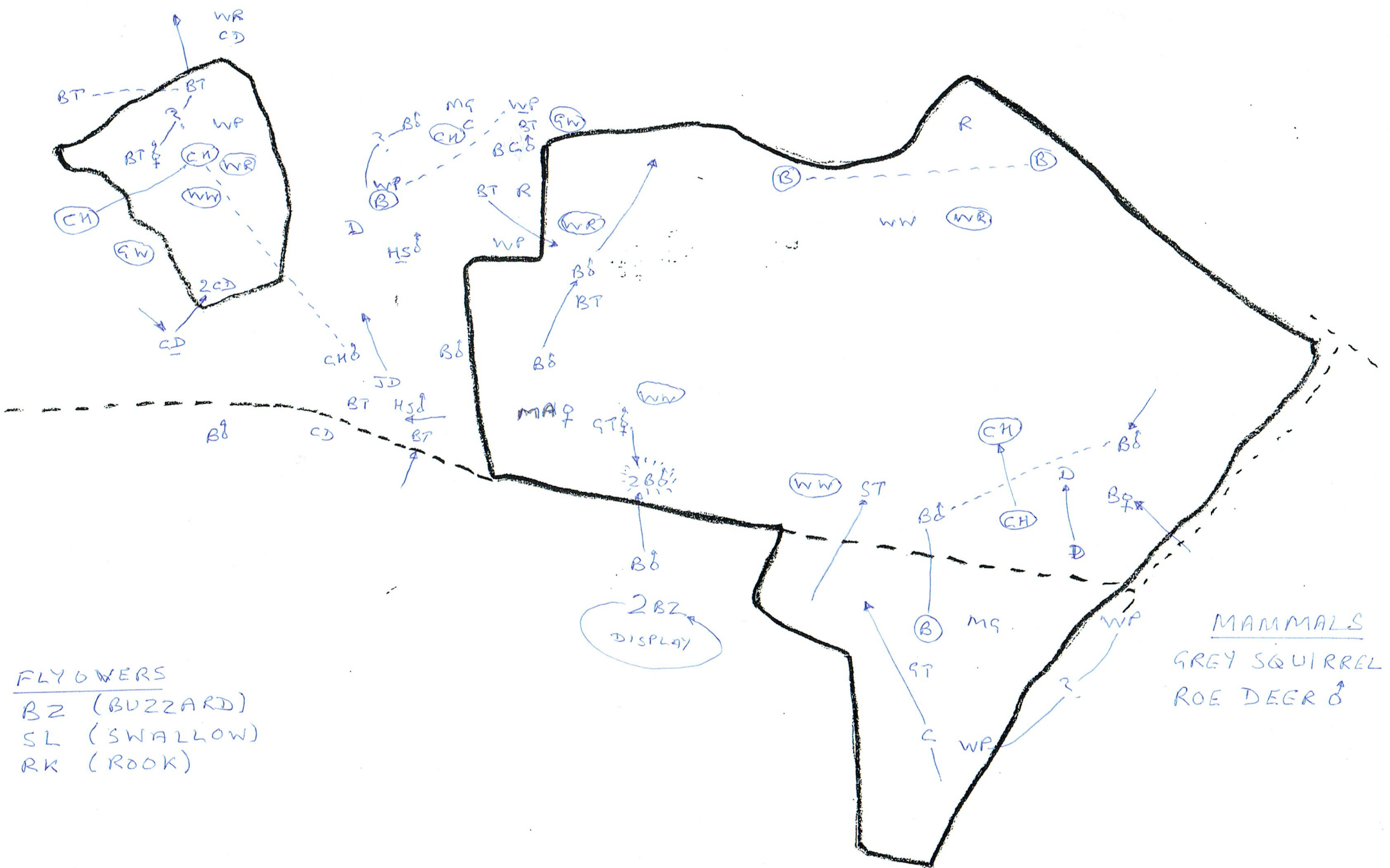


FLY-OVERS

- JD (JACKDAW)
- SL (SWALLOW)
- RK (ROOK)
- BZ (BUZZARD)

MAMMALS
GREY SQUIRREL

HIGHER TREMARCOMBE COMMON BIRD CENSUS VISIT D 19/4/14

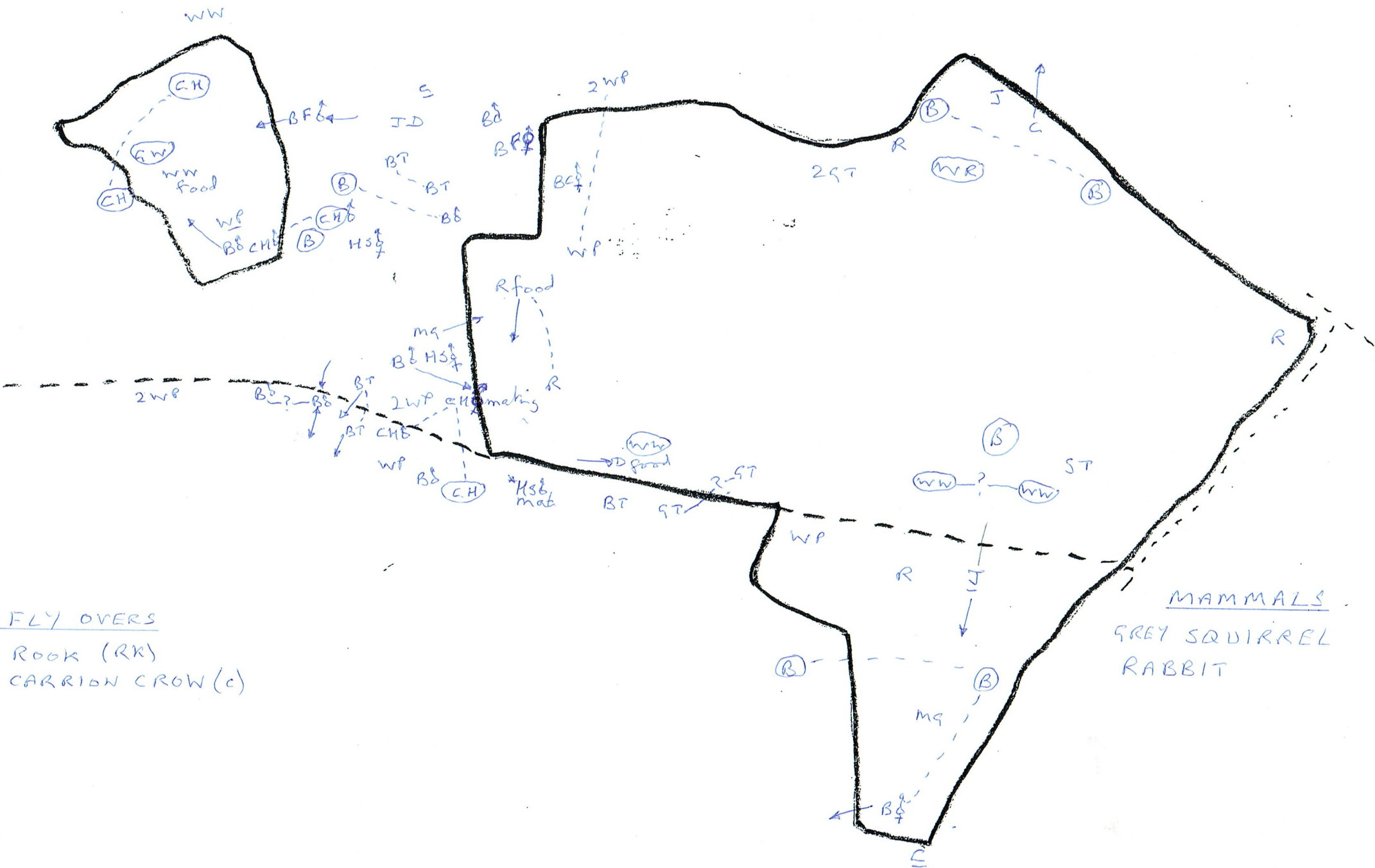


FLYOWERS

- BZ (BUZZARD)
- SL (SWALLOW)
- RK (ROOK)

MAMMALS

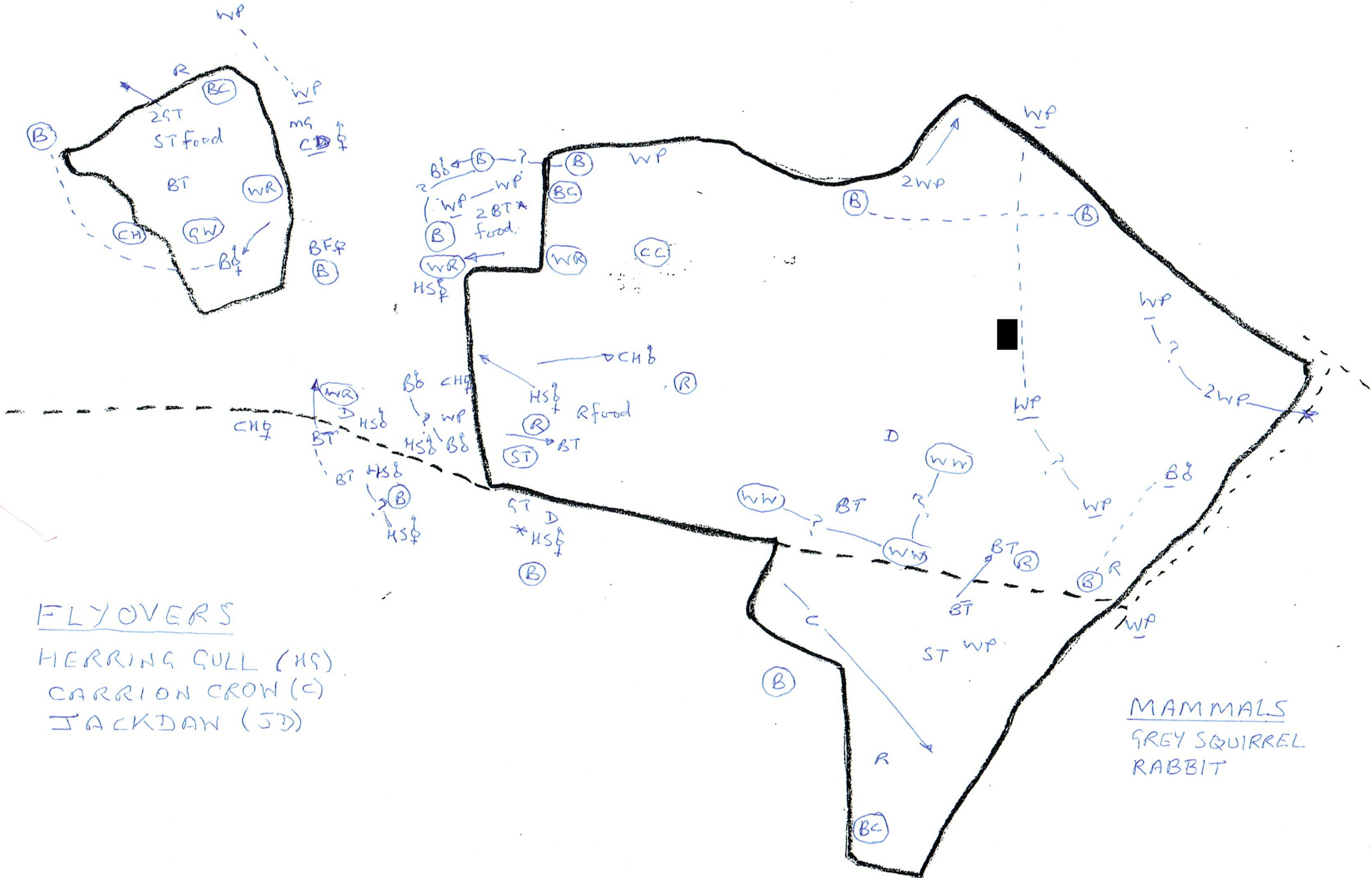
- GREY SQUIRREL
- ROE DEER ♂



FLY OVERS
 ROOK (R)
 CARRION CROW (c)

MAMMALS
 GREY SQUIRREL
 RABBIT

HIGHER TREMARCOMBE COMMON BIRD CENSUS VISIT 5/5/14

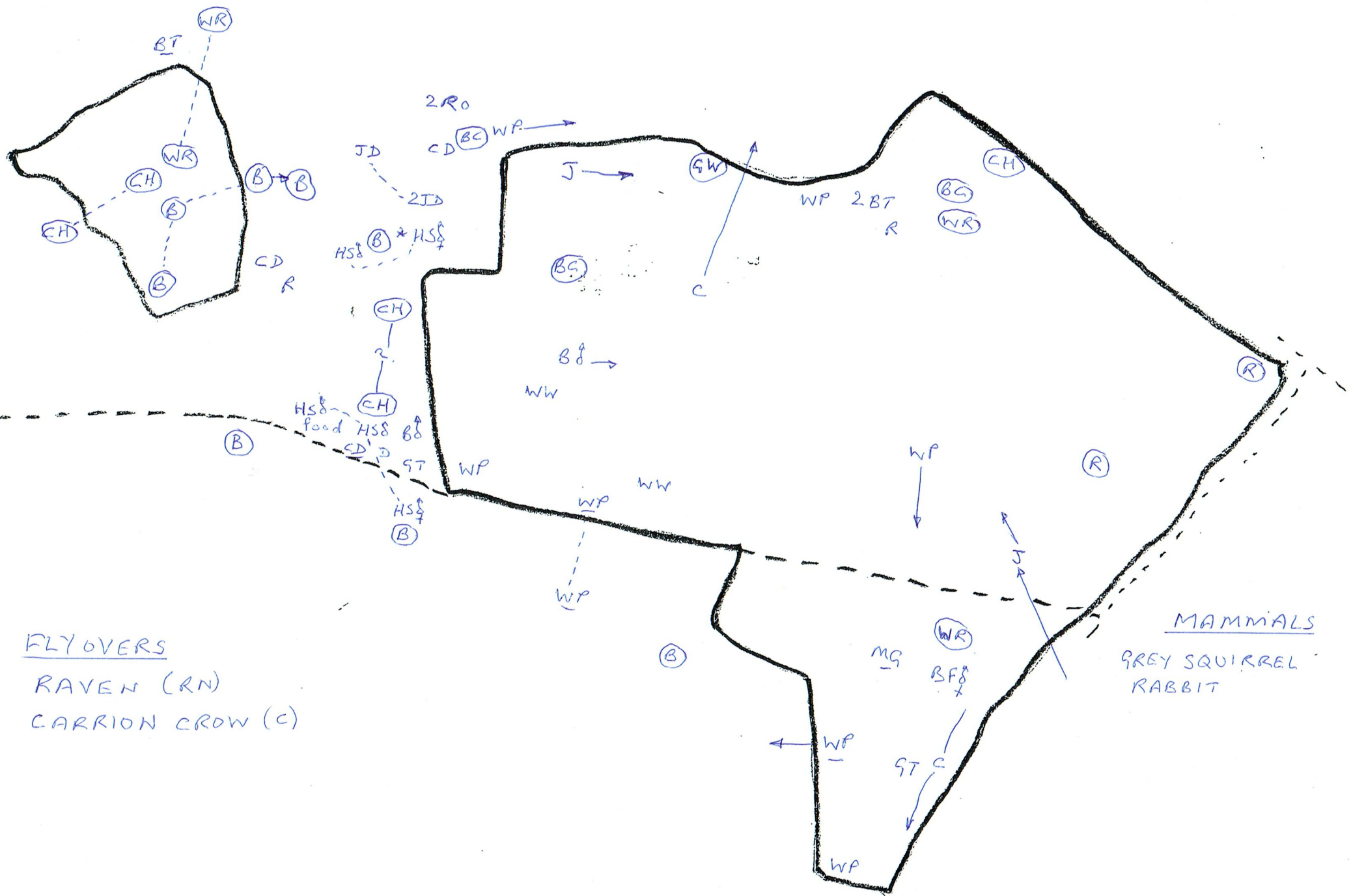


FLYOVERS

- HERRING GULL (HS)
- CARRION CROW (C)
- JACKDAW (JD)

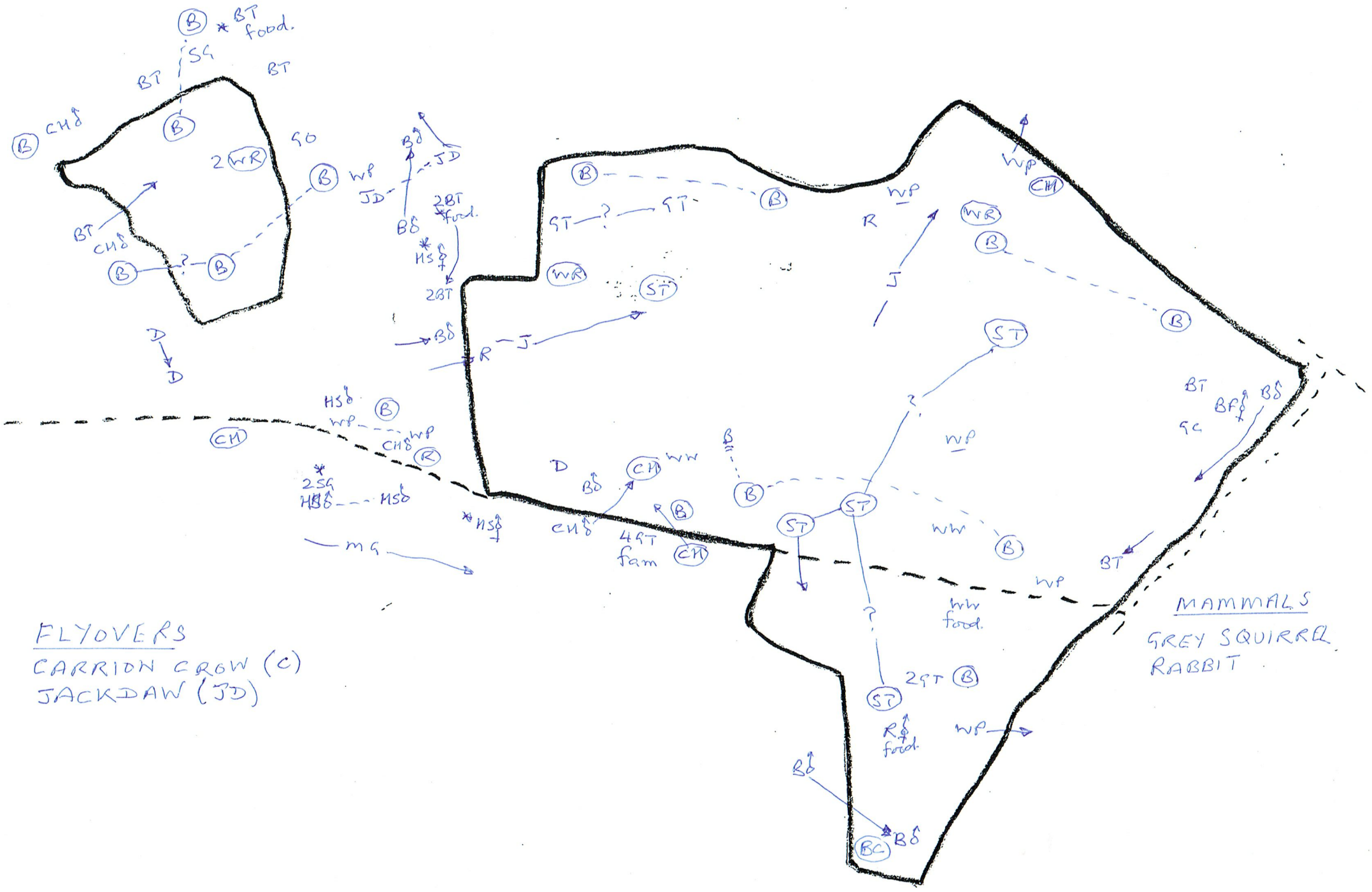
- MAMMALS
- GREY SQUIRREL
 - RABBIT

HIGHER TREMARCOMBE COMMON BIRD CENSUS VISIT H 18/5/14



FLYOVERS
 RAVEN (RN)
 CARRION CROW (C)

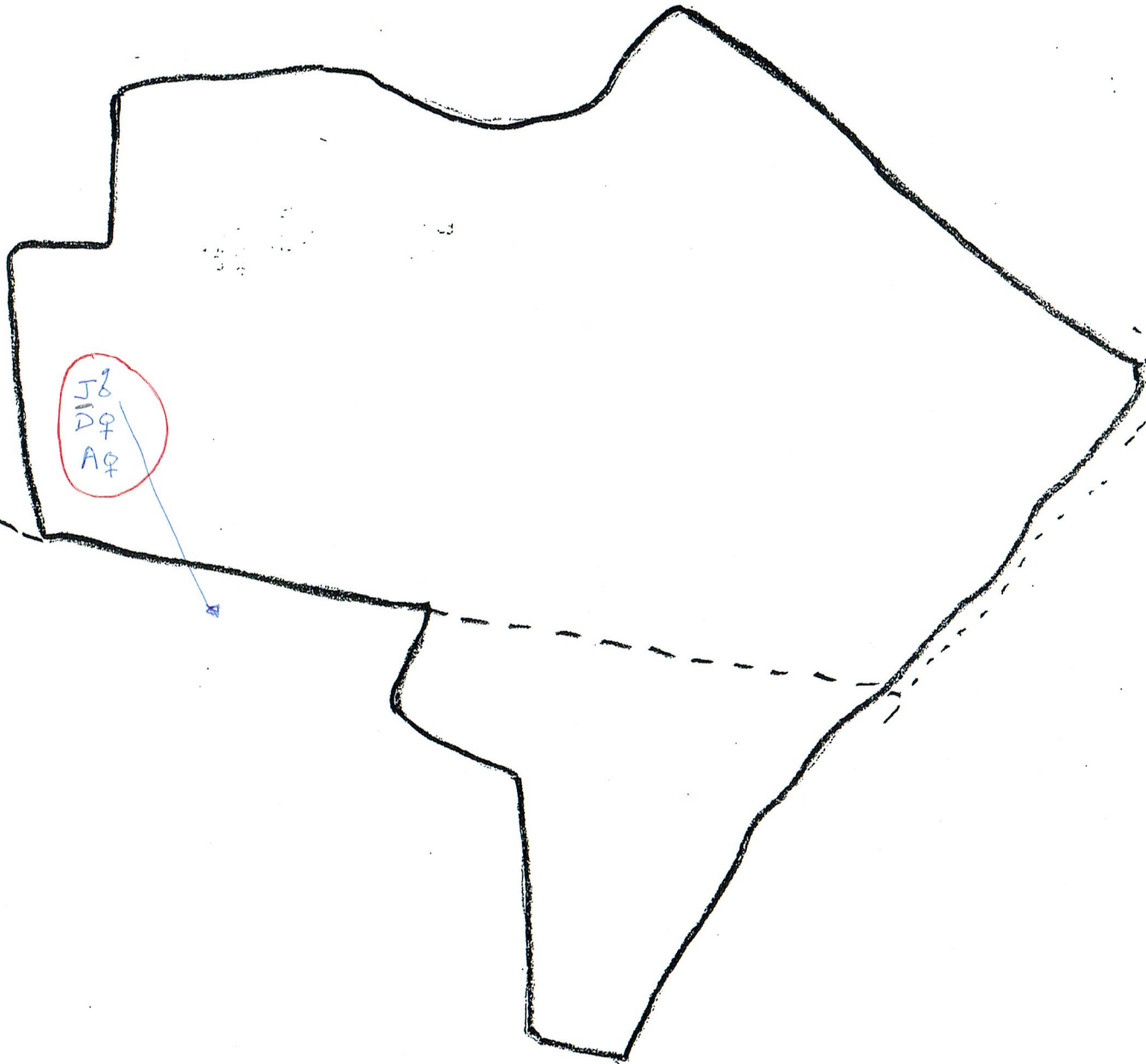
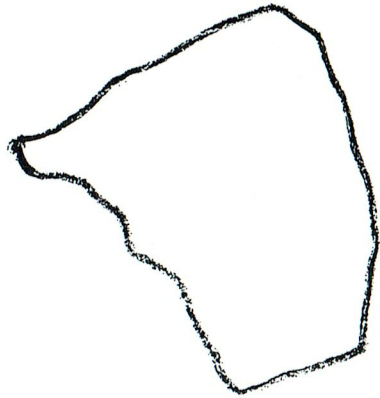
MAMMALS
 GREY SQUIRREL
 RABBIT



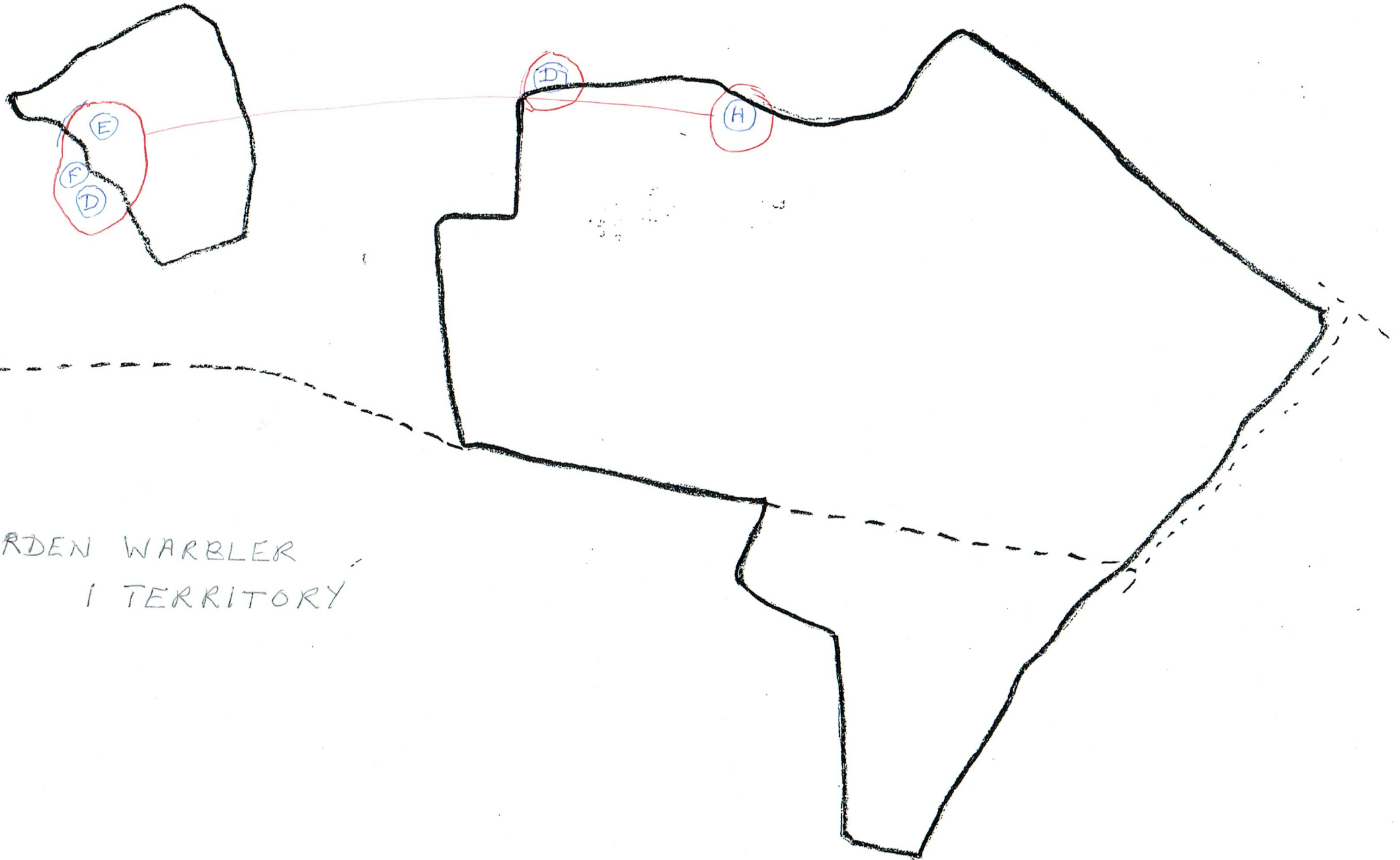
FLYOVERS

- CARRION CROW (C)
- JACKDAW (JD)

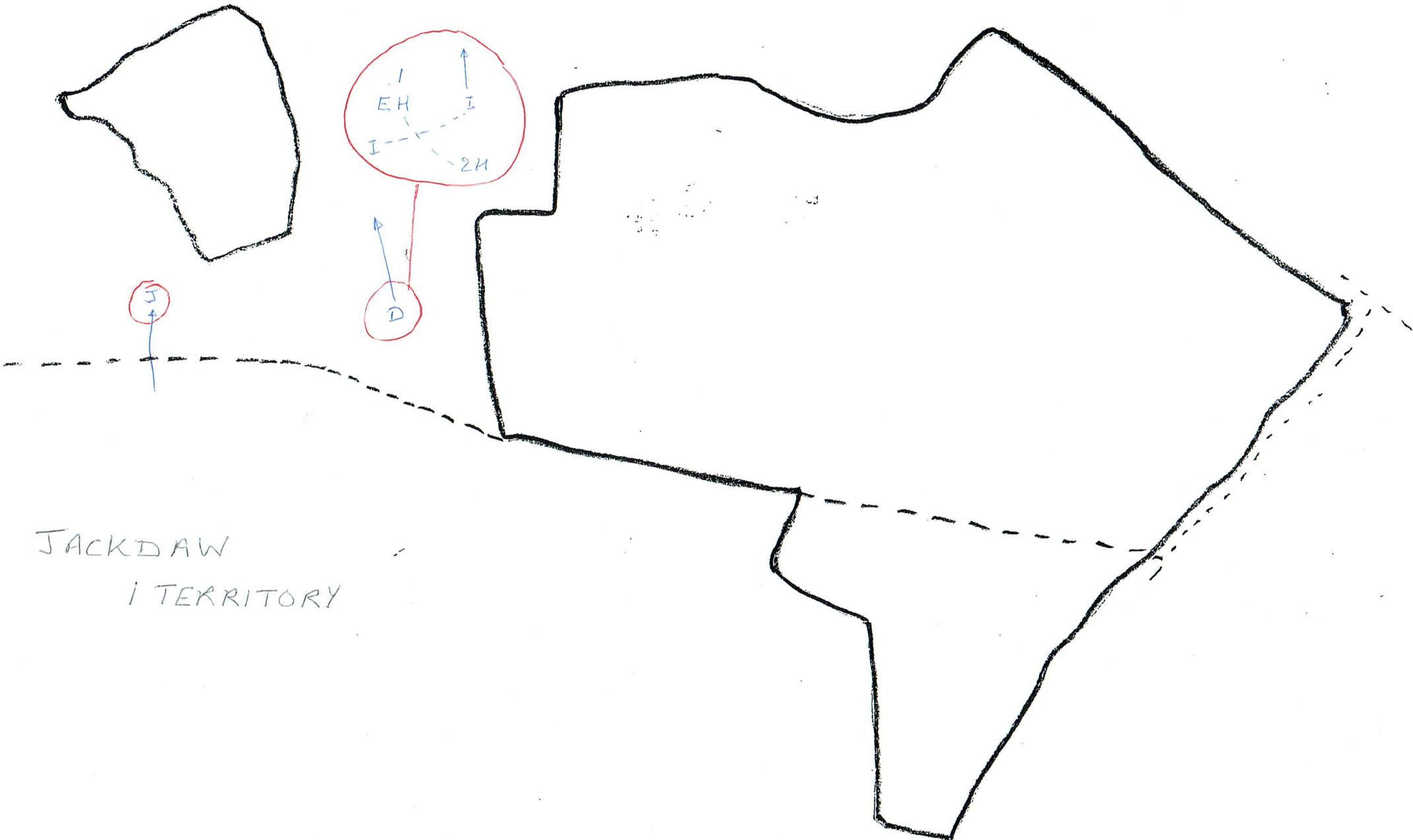
MAMMALS
 GREY SQUIRREL
 RABBIT



MALLARD
TERRITORY



GARDEN WARBLER
1 TERRITORY



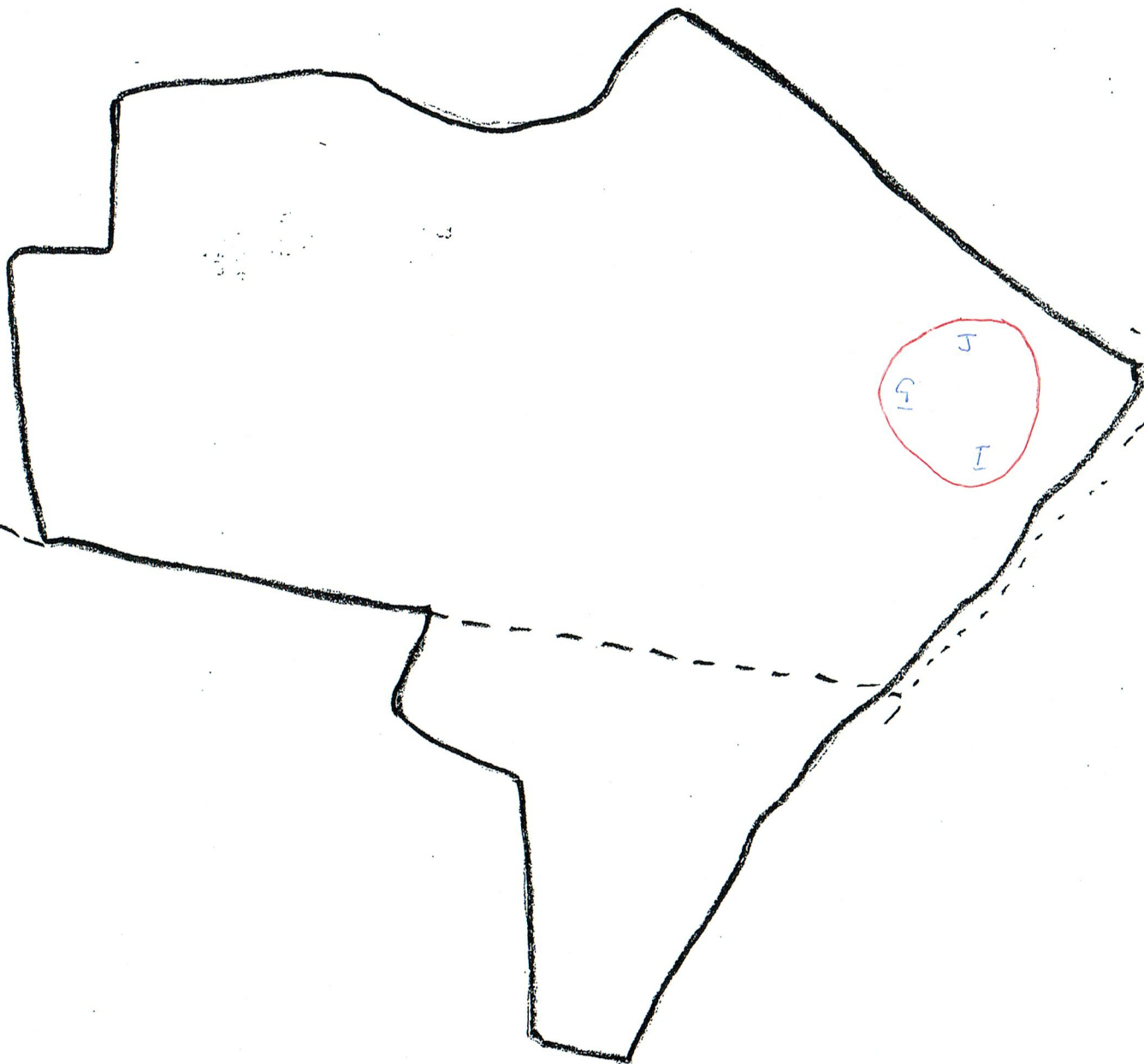
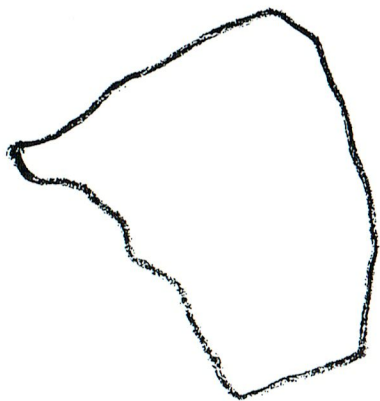
JACKDAW
I TERRITORY

HIGHER TREMARCOMBE

COMMON BIRD CENSUS

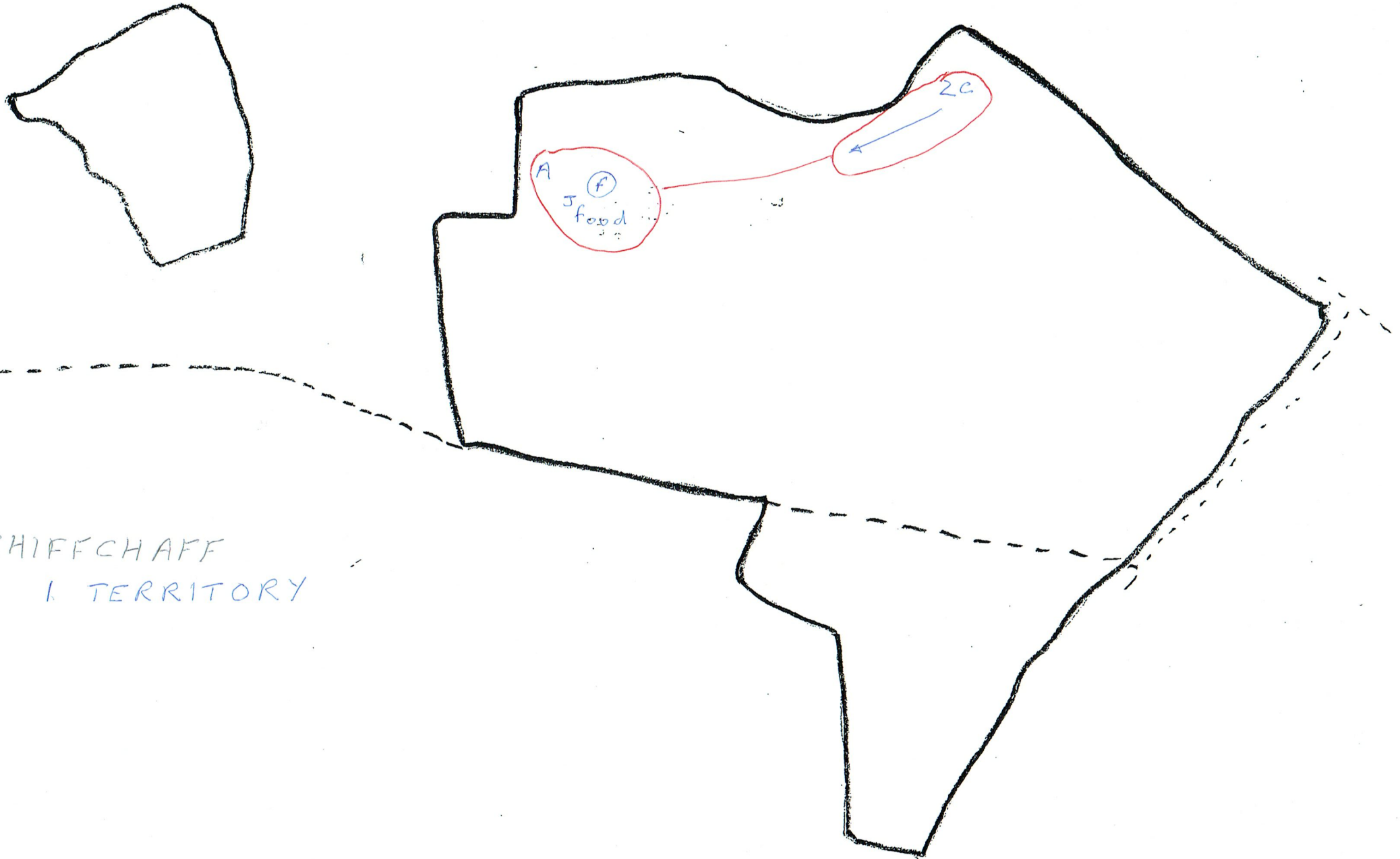
SPECIES MAP

2014

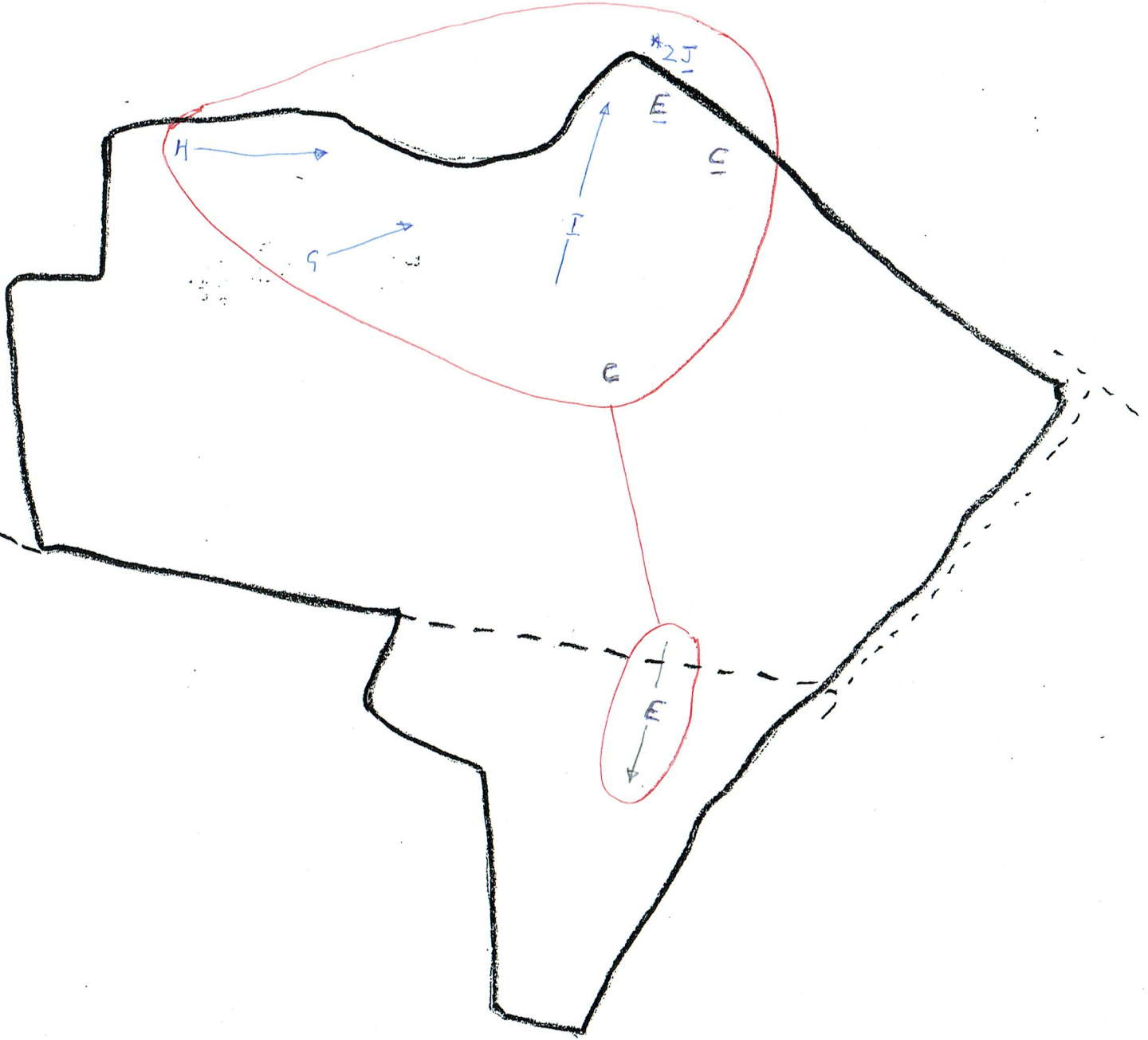



GOLDCREST
1 TERRITORY

HIGHER TREMARCOMBE COMMON BIRD CENSUS SPECIES MAP 2014



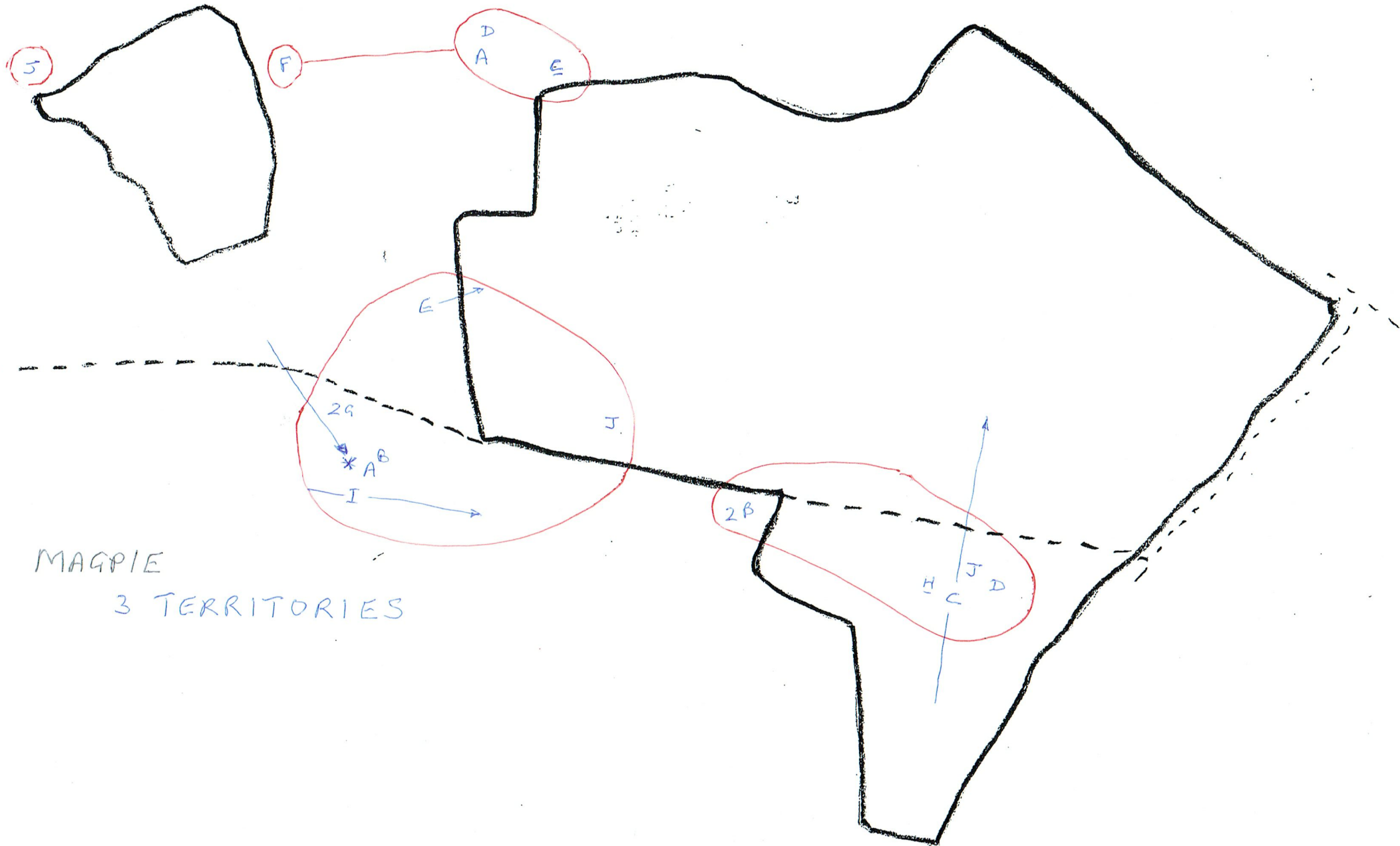
CHIFFCHAFF
TERRITORY



JAY

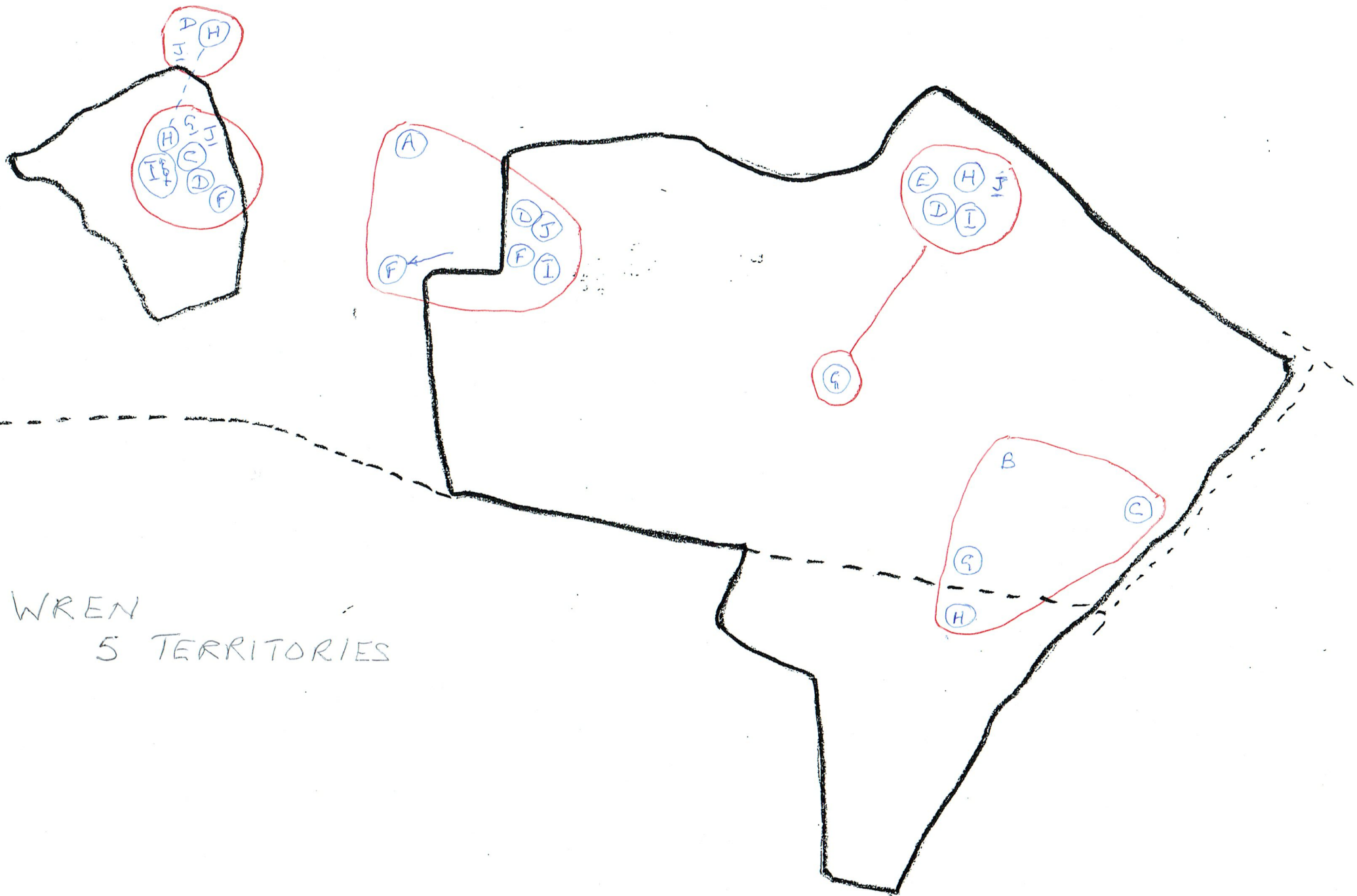
1 TERRITORY

HIGHER TREMARCOMBE COMMON BIRD CENSUS SPECIES MAP 2014



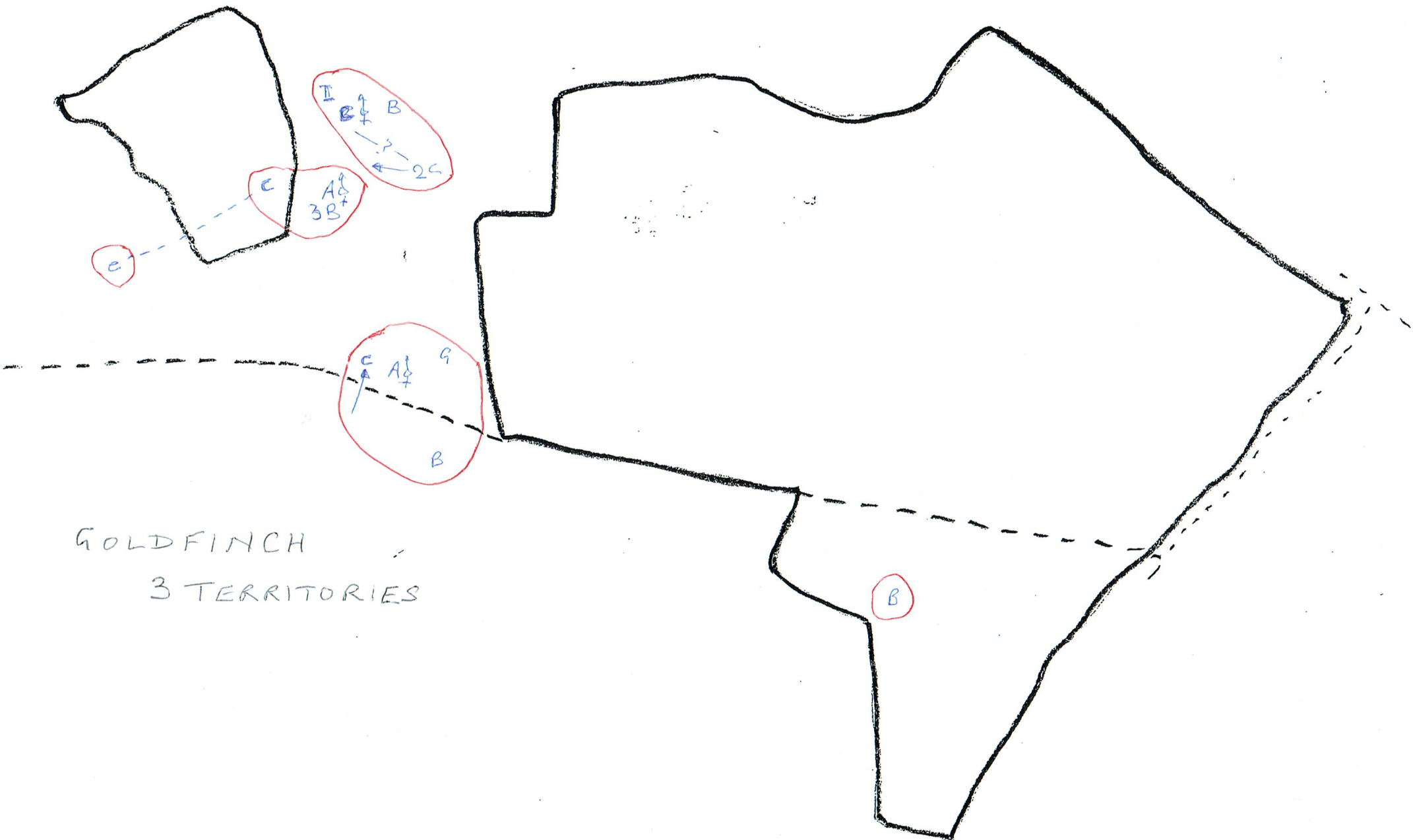
MAGPIE
3 TERRITORIES

HIGHER TREMARCOMBE COMMON BIRD CENSUS SPECIES MAP 2014



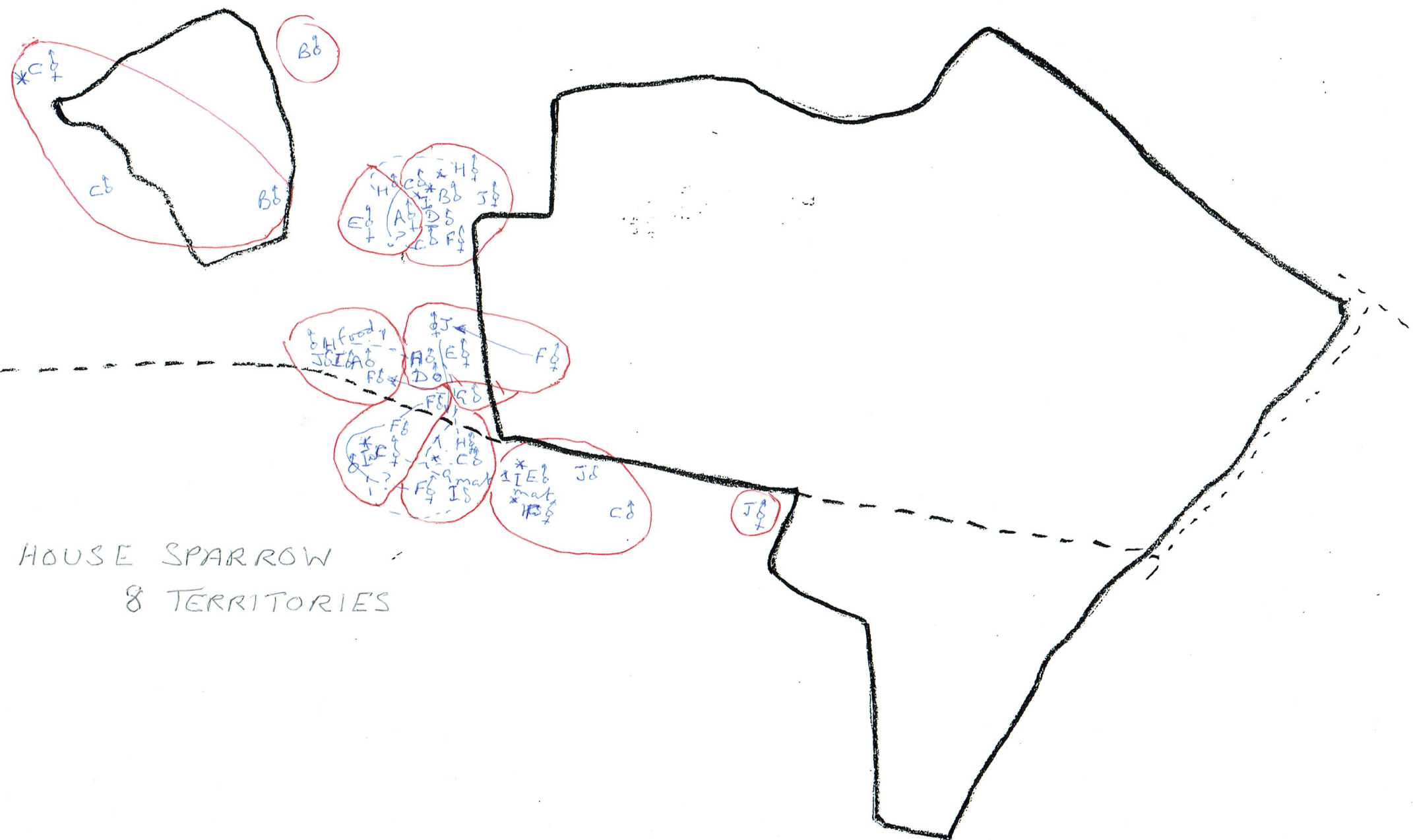
WREN
5 TERRITORIES

HIGHER TREMARCOMBE COMMON BIRD CENSUS SPECIES MAP 2014



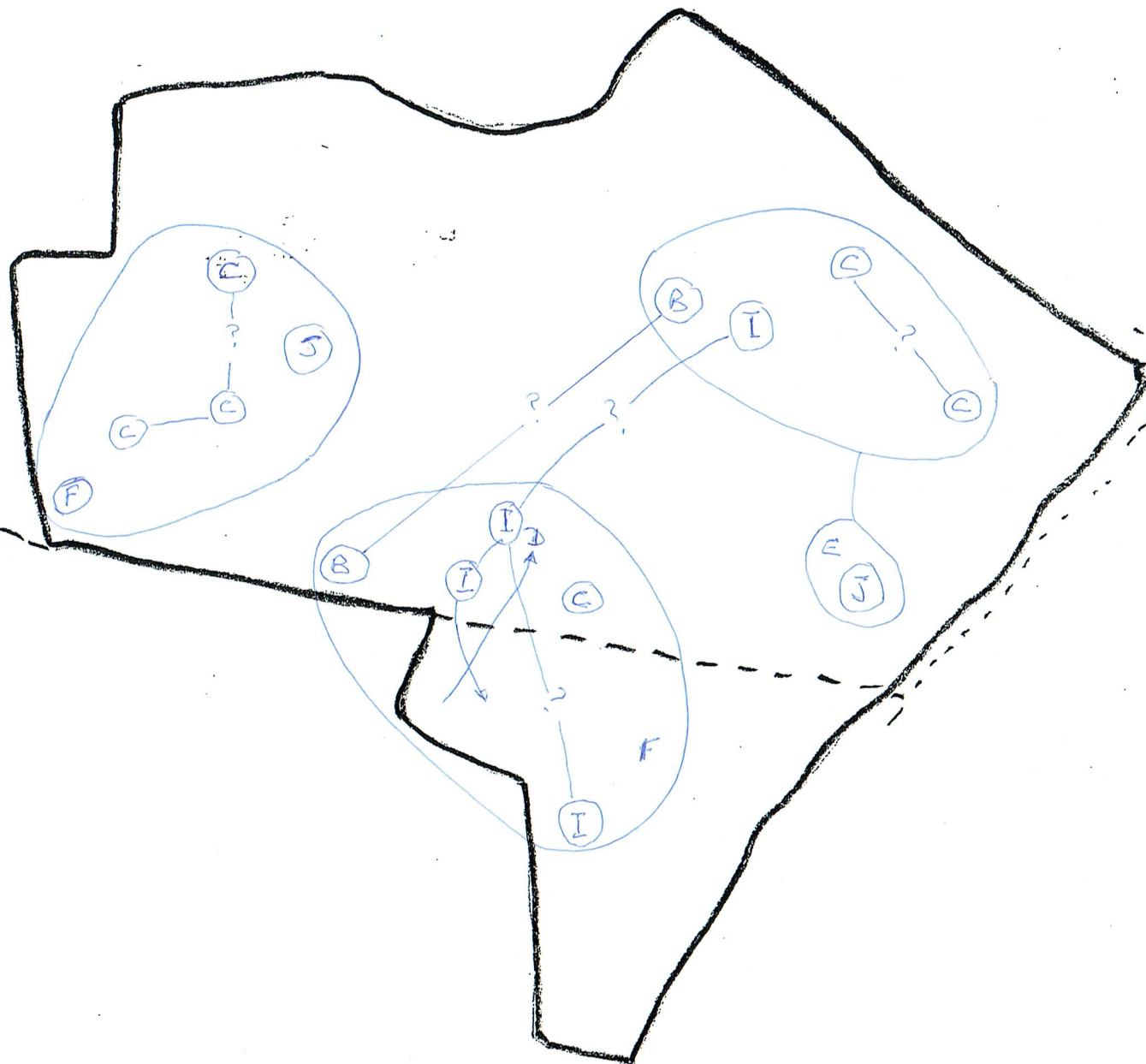

GOLDFINCH
3 TERRITORIES

HIGHER TREMARCOMBE COMMON BIRD CENSUS SPECIES MAP 2014



HOUSE SPARROW
8 TERRITORIES

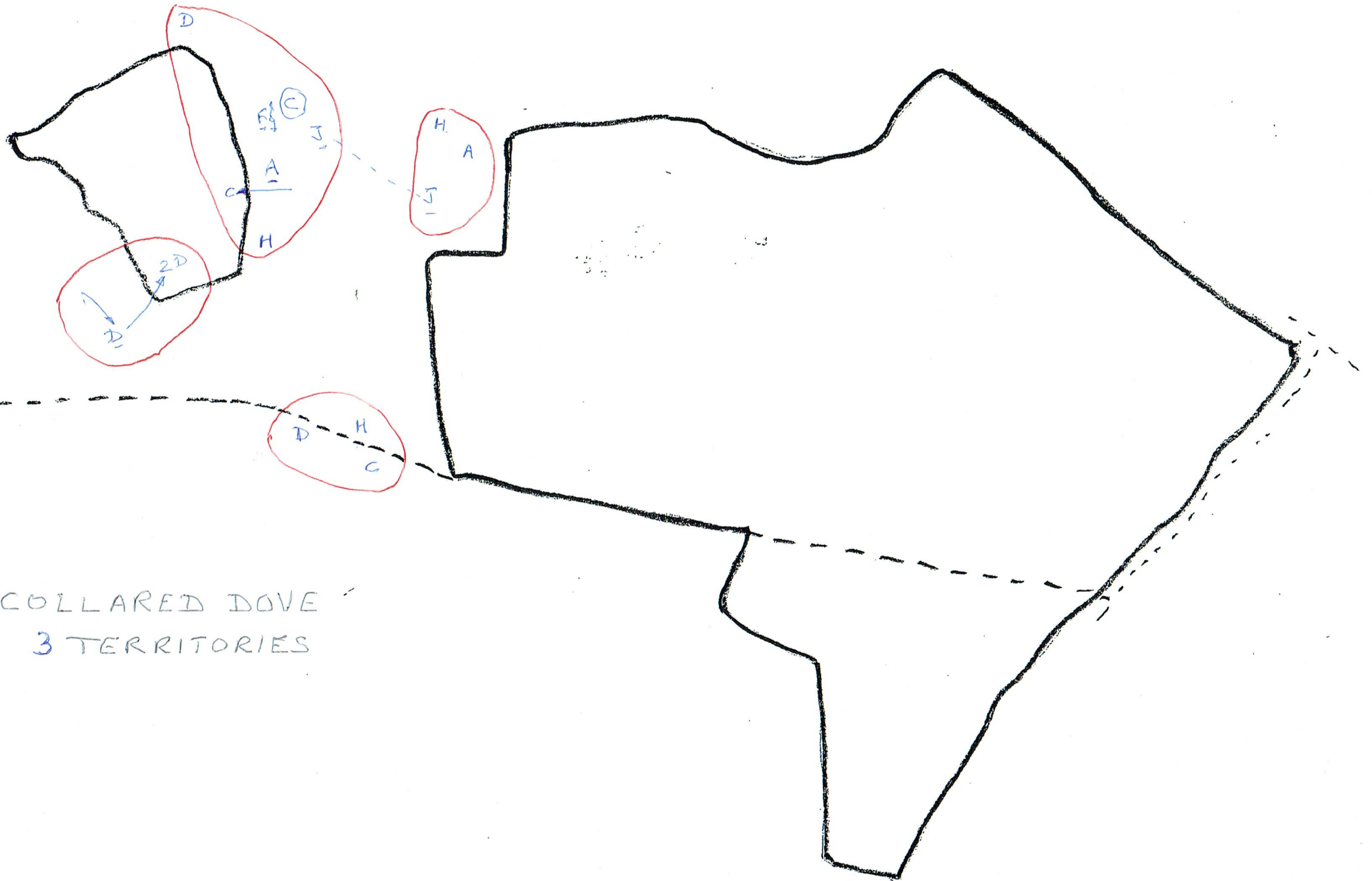
HIGHER TREMARCOMBE COMMON BIRD CENSUS SPECIES MAP 2014



SONG THRUSH

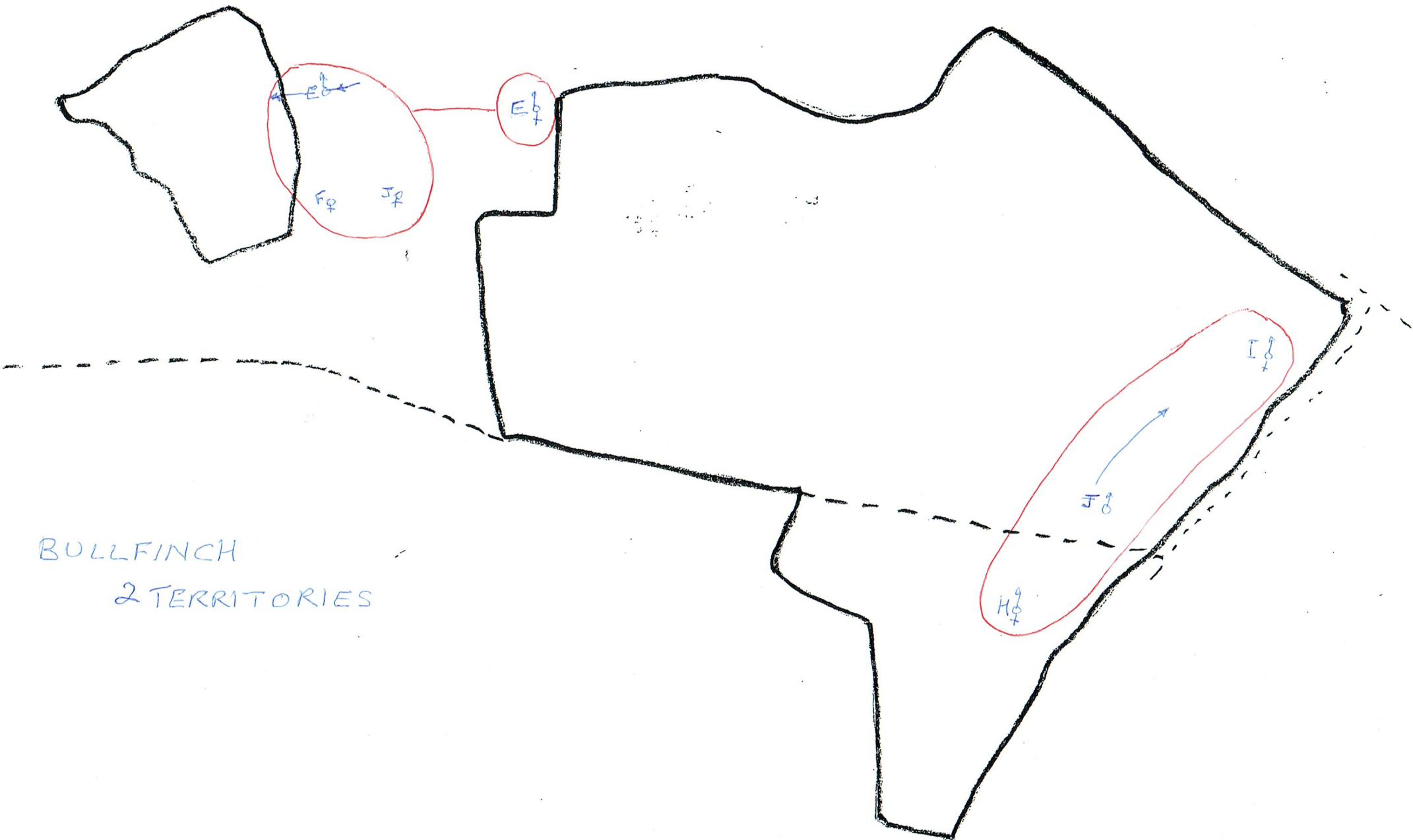
3 TERRITORIES

HIGHER TREMARCOMBE COMMON BIRD CENSUS SPECIES MAP 2014


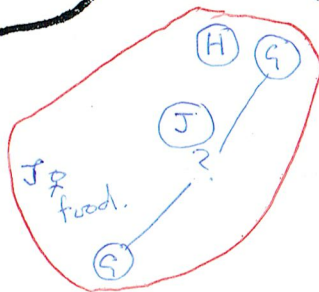
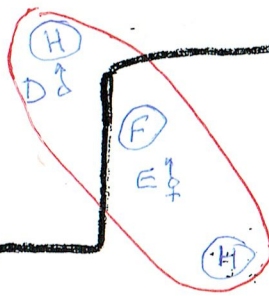
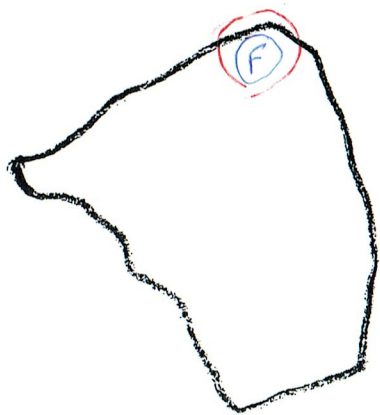


COLLARED DOVE
3 TERRITORIES

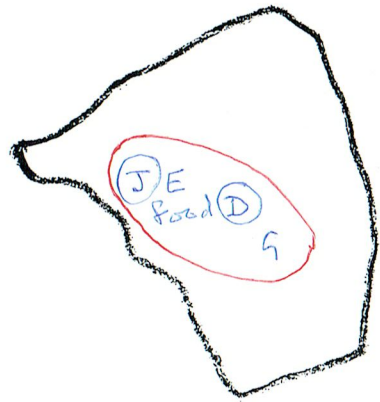
HIGHER TREMARCOMBE COMMON BIRD CENSUS SPECIES MAP 2014



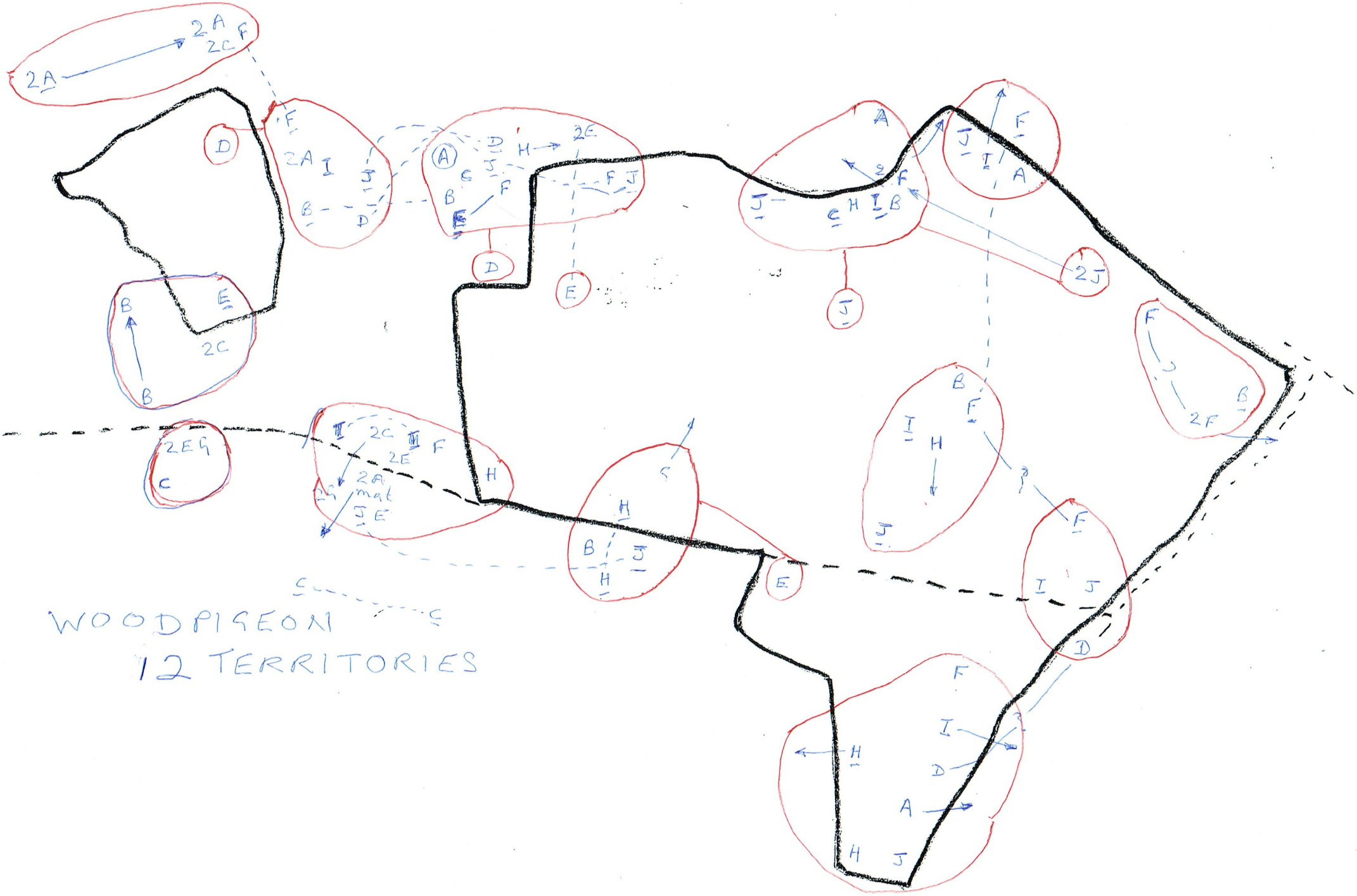
BULLFINCH
2 TERRITORIES



BLACKCAP
3 TERRITORIES

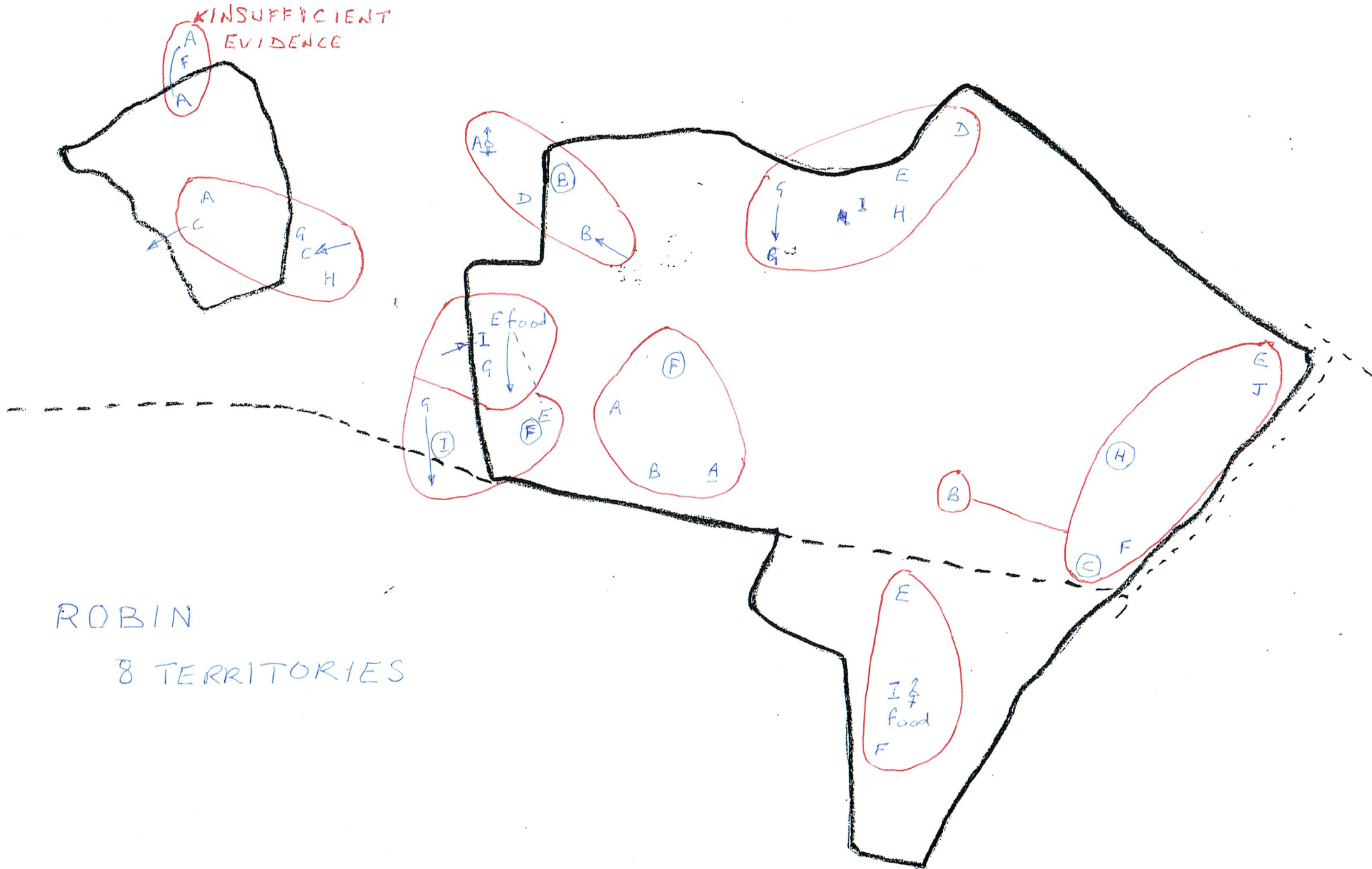


WILLOW WARBLER
4 TERRITORIES



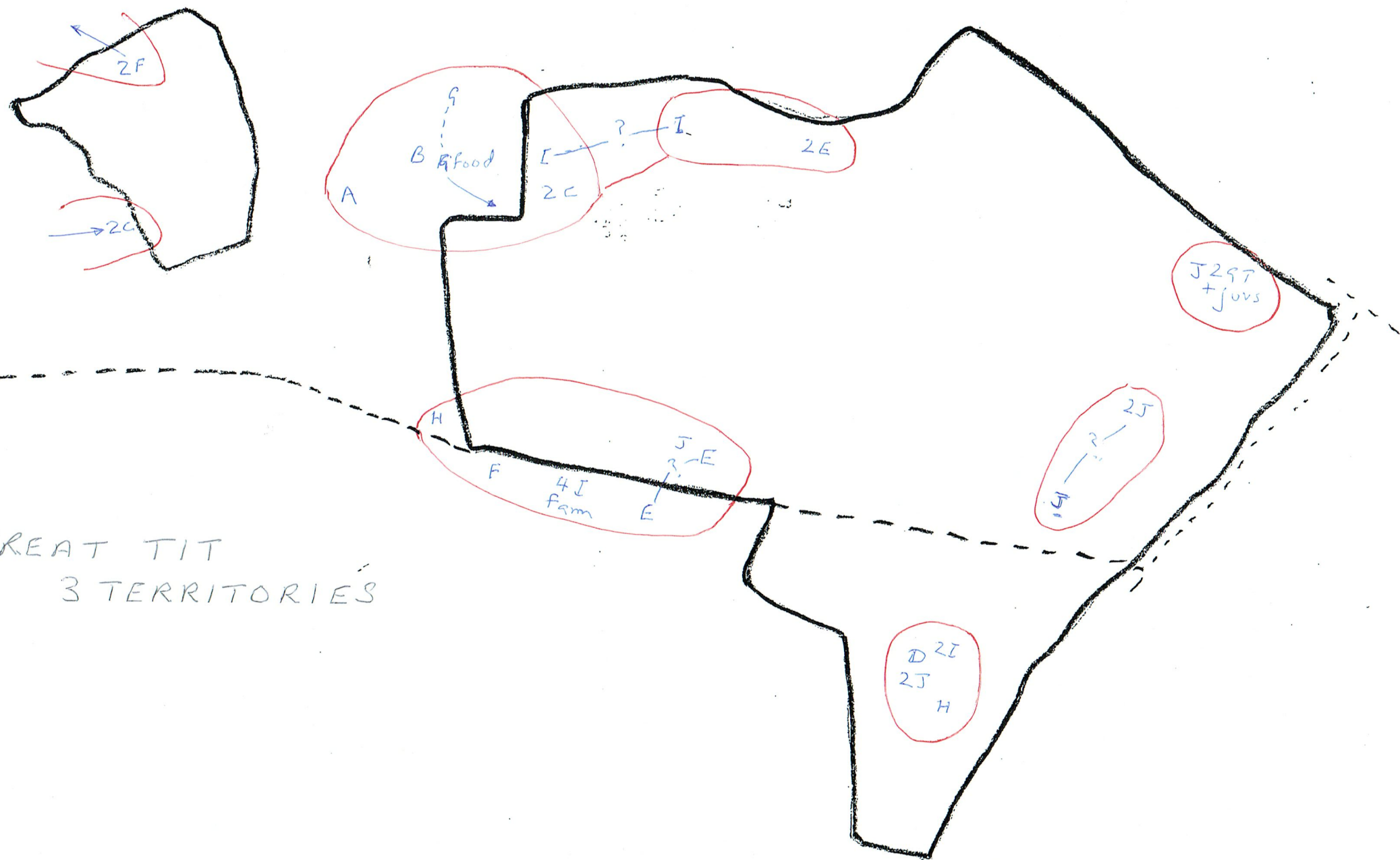
WOODPIGEON
12 TERRITORIES

INSUFFICIENT EVIDENCE

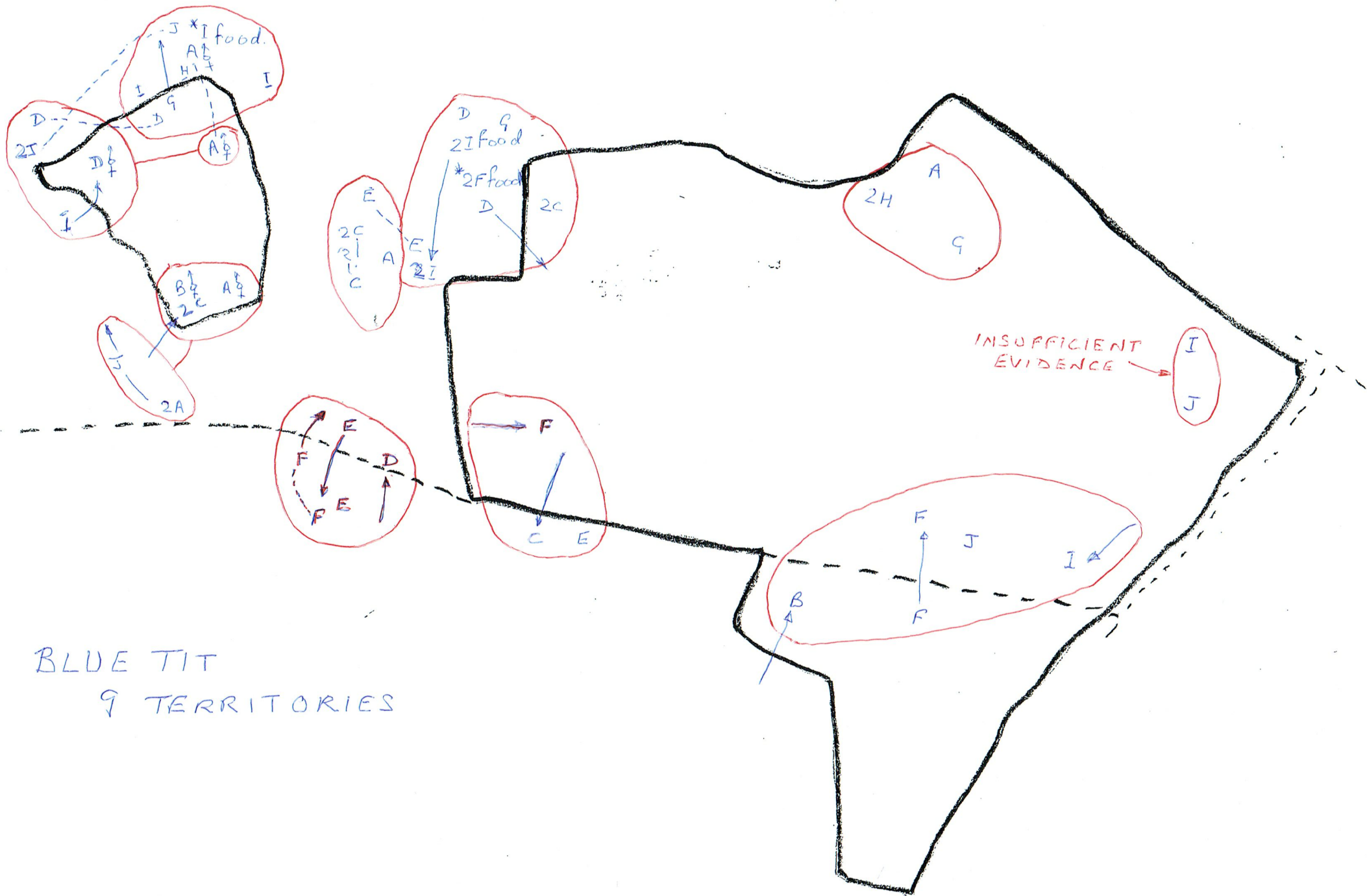


ROBIN

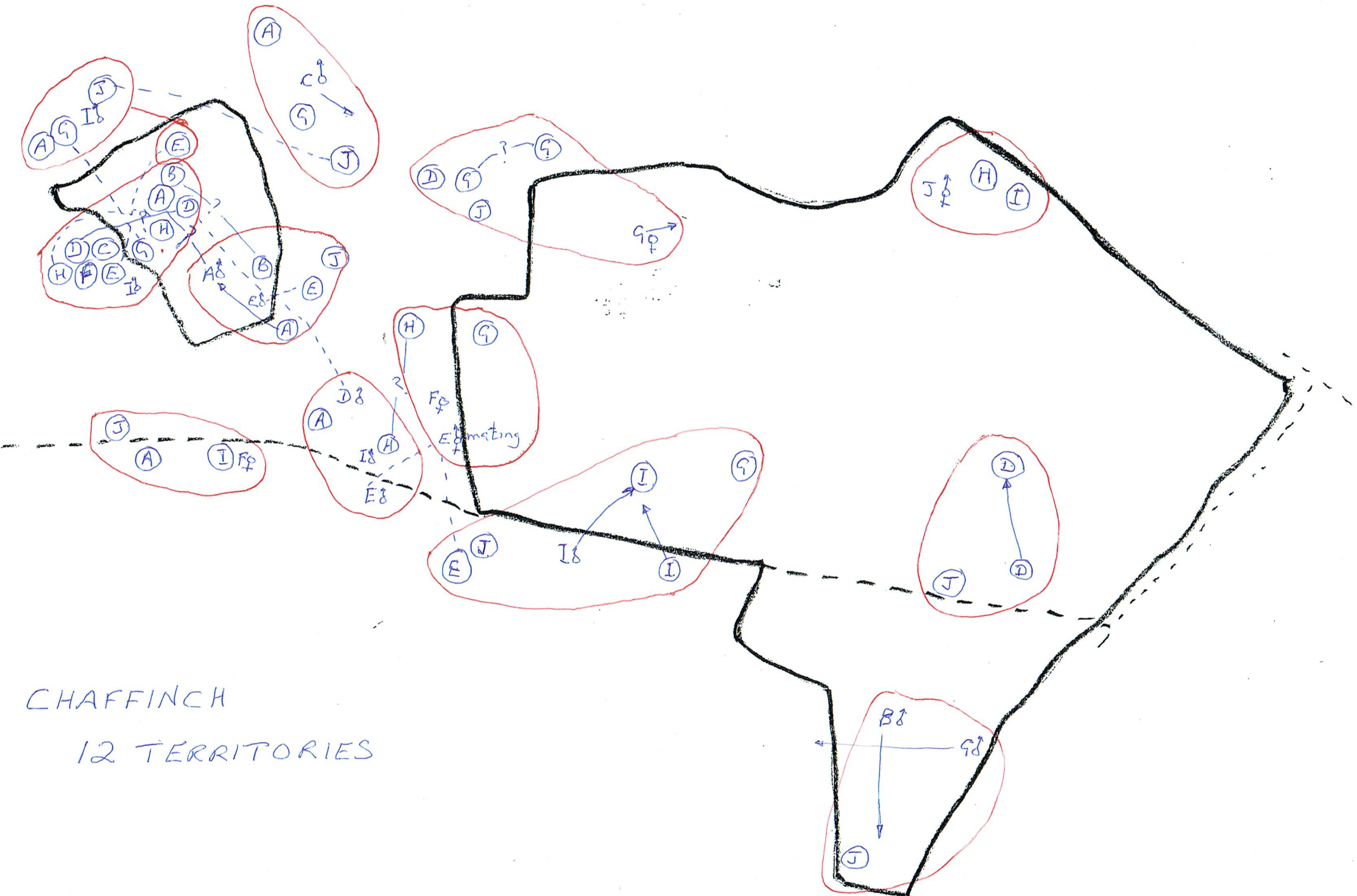
8 TERRITORIES



GREAT TIT
3 TERRITORIES



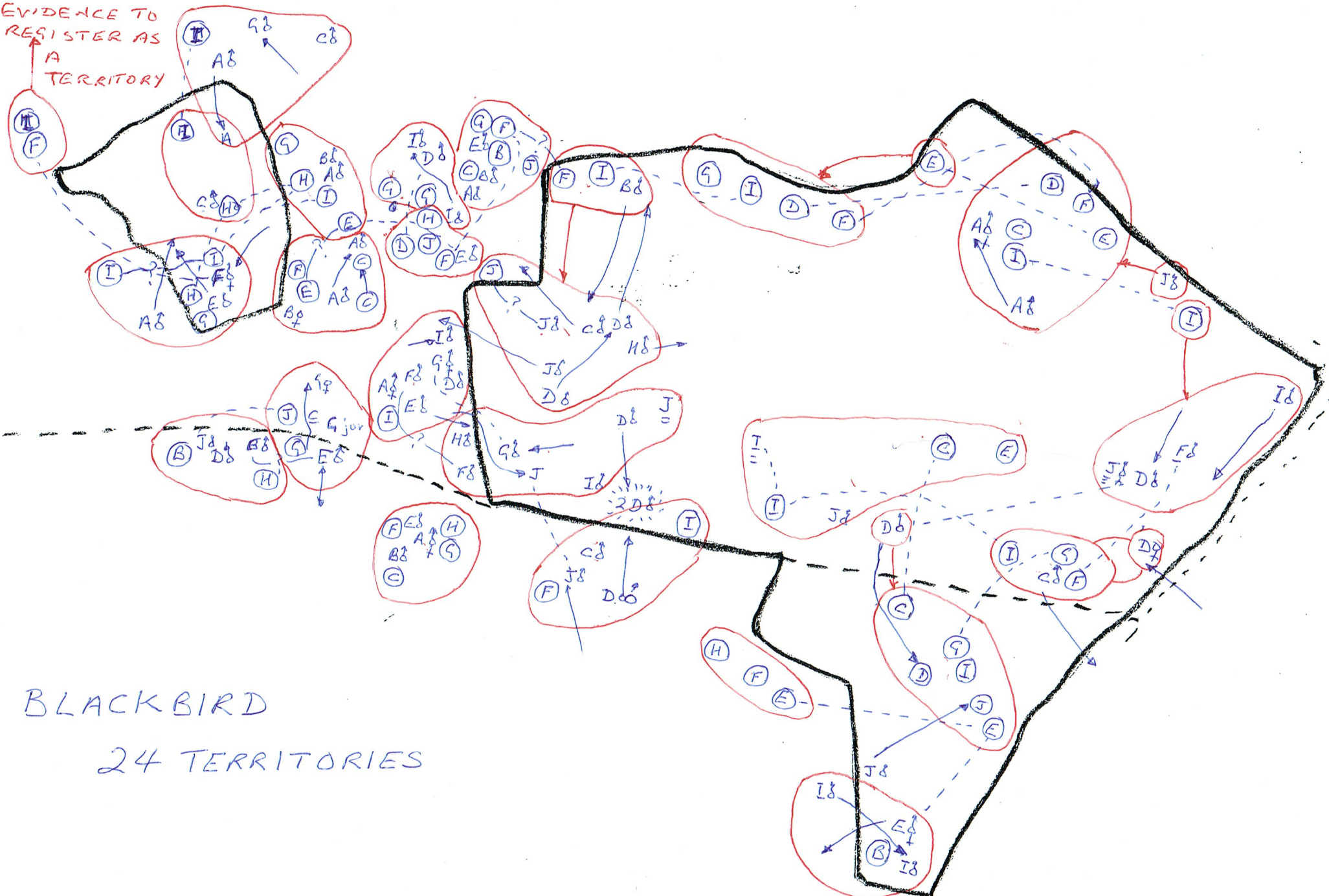
BLUE TIT
9 TERRITORIES



CHAFFINCH

12 TERRITORIES

INSUFFICIENT EVIDENCE TO REGISTER AS A TERRITORY



BLACKBIRD
24 TERRITORIES